RNAV (GPS) RWY 33
UNALAKLEET (UNK)(PAUN)

APP CRS	Rwy ldg	5900
348°	TDZE	25
	Apt Elev	27

Circling NA east of Rwy 15-33. Circling Rwy 9 NA at night.
Rwy 33 helicopter visibility reduction below ¾ SM NA.
DME/DME RNP- 0.3 NA.

MISSED APPROACH:
Climbing left turn to 3700
direct HERLA and hold,
continue climb-in-hold to 3700.

AWOS-3P	ANCHORAGE CENTER	NOME RADIO	CTAF
132.25	135.7 335.5	122.3	123.0 L

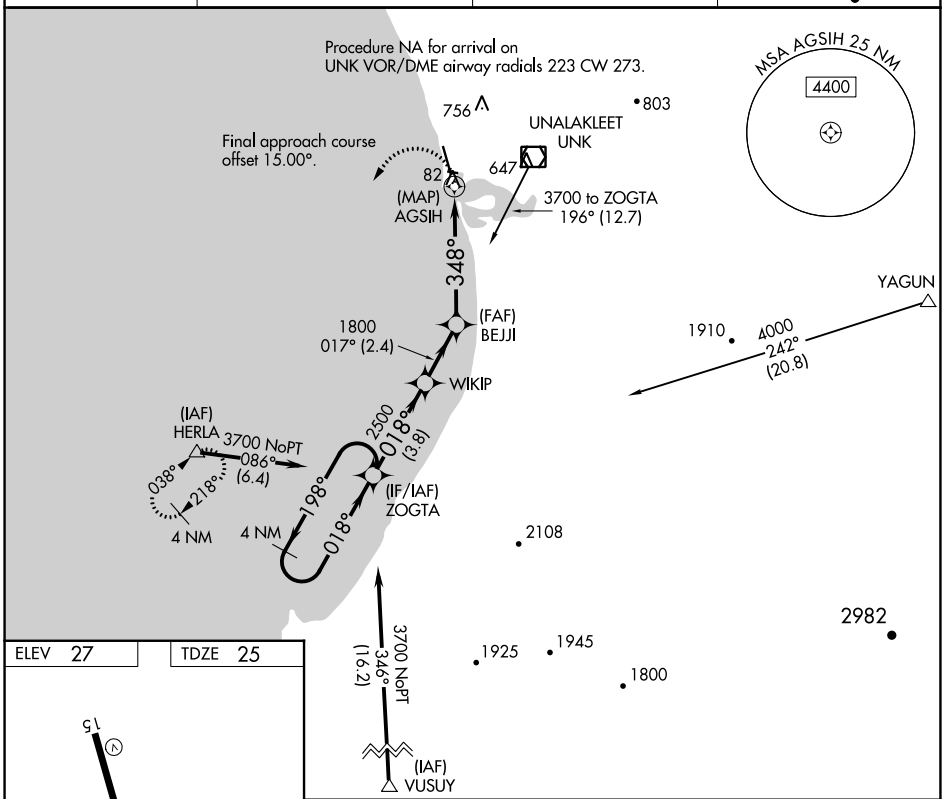

ELEV 27 TDZE 25

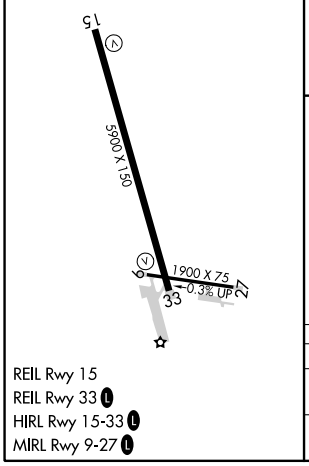

REIL Rwy 15
REIL Rwy 33 L
HIRL Rwy 15-33 L
MIRL Rwy 9-27 L

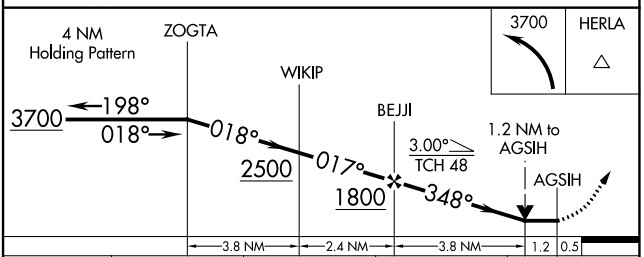

CATEGORY	A	B	C	D
LNAV MDA	600-1 575 (600-1)		600-1⅝ 575 (600-1⅝)	
C CIRCLING	600-1 573 (600-1)	700-1 673 (700-1)	700-2 673 (700-2)	860-2¾ 833 (900-2¾)

AK, 25 JAN 2024 to 21 MAR 2024
AK, 25 JAN 2024 to 21 MAR 2024