TONOPAH, NEVADA

# RNAV (GPS) RWY 14

| APCH CRS | Rwy ldg | 12,001 |
|---|---|---|
| 141° | TDZE | 5496 |
| | Arpt Elev | 5550 |

AL-3188 [USAF]

TONOPAH TEST RANGE (KTNX)

* When ALS inop, increase CAT AB RVR to 55, vis to 1 mile, CAT CD vis to 1⅜ miles.
** Circling not authorized W of Rwy 14-32.

ALSF-1

MISSED APPROACH: Turn left climbing to 11,000 direct JADPU and hold, continue climb-in-hold to 11,000.

| AWOS | NELLIS CONTROL | SILVERBOW TOWER * | GND CON |
|---|---|---|---|
| 113.0 | 119.35 254.4 | 124.75 257.95 | 127.25 335.5 |

DME/DME RNP-0.3 NA

When VGSI inop, procedure NA at night.

When Rwy 32 VGSI inop, circling to Rwy 32 NA at night.

Unlit terrain 5558′ MSL, 200′ prior to Rwy 32 threshold, 200′ left of centerline. When VGSI inop, procedure NA at night.

USAF ONLY: When Rwy 14 VGSI inop, straight-in Rwy 14 authorized at night with MAJCOM A3 approval.

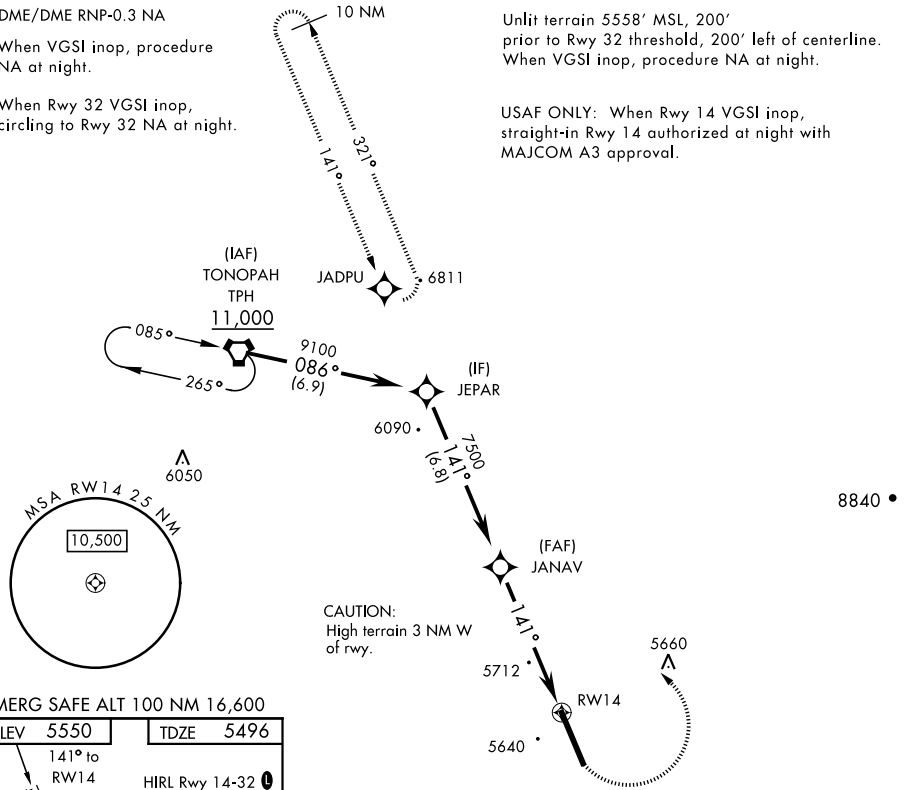


EMERG SAFE ALT 100 NM 16,600

| ELEV 5550 | TDZE 5496 |
|---|---|

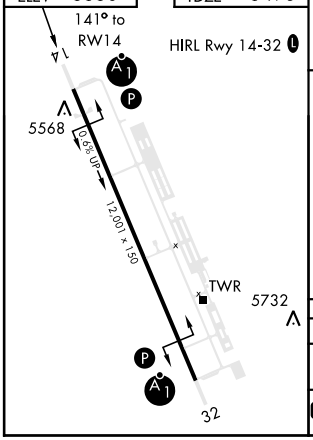


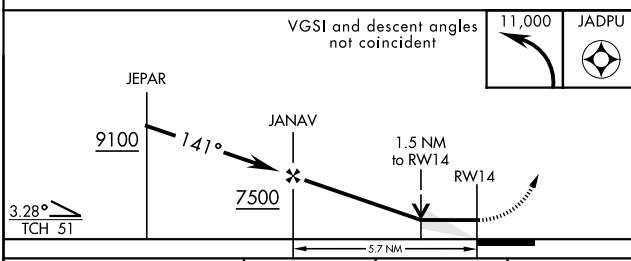


| CATEGORY | A | B | C | D |
|---|---|---|---|---|
| LNAV MDA * | 5960/24<br>464 (500-½) | | 5960/50<br>464 (500-1) | |
| C CIRCLING ** | 6040-1<br>490 (500-1) | | 6040-1½<br>490 (500-1½) | 6100-2<br>550 (600-2) |



SW-4, 22 FEB 2024 to 21 MAR 2024
SW-4, 22 FEB 2024 to 21 MAR 2024