WAAS CH 72617 W24A	APP CRS 237°	Rwy ldg 4479 TDZE 374 Apt Elev 374

RNAV (GPS) RWY 24
ED CARLSON MEML FLD/SOUTH LEWIS COUNTY (TDO)

T NA

Baro-VNAV NA. DME/DME RNP- 0.3 NA. Helicopter visibility reduction below 1 SM not authorized. Use Chehalis altimeter setting, when not received use Kelso altimeter setting and increase all DA/MDA 40 feet and increase LPV visibility all Cats ¼ mile. Procedure NA at night.

MISSED APPROACH: Climb to 5000 direct HEMZO and on track 253° to HEVOL and hold.

SEATTLE CENTER	CTAF
124.2 317.6	122.9 L

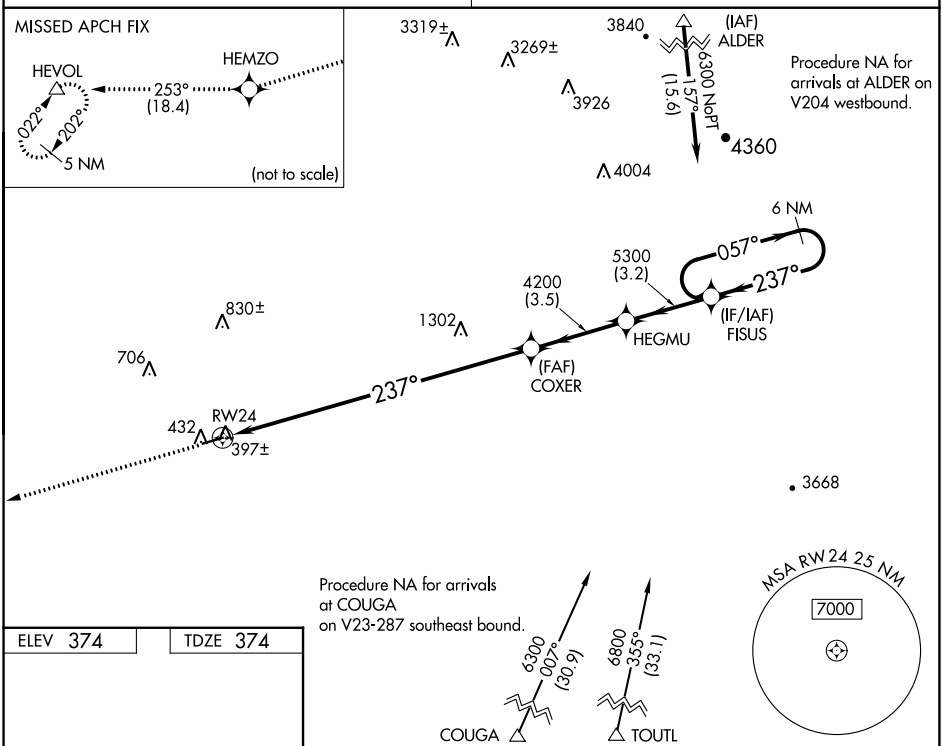

ELEV 374	TDZE 374

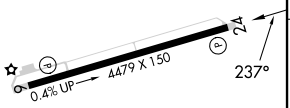

5000	HEMZO	tr 253°	HEVOL

VGSI and RNAV glidepath not coincident (VGSI Angle 3.00/TCH 44).

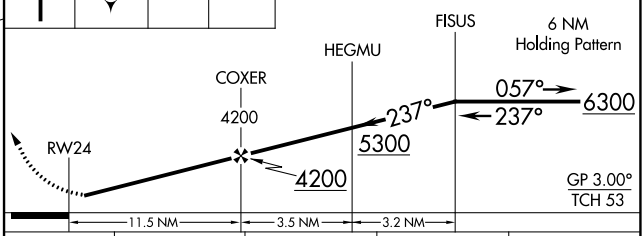

CATEGORY	A	B	C	D
LPV DA	685-1 311 (400-1)			
LNAV/VNAV DA	802-1½ 428 (500-1½)			

REIL Rwys 6 and 24 L
MIRL Rwy 6-24 L

NW-1, 22 FEB 2024 to 21 MAR 2024