WAAS CH 82700 W36A	APP CRS 356°	Rwy ldg 4097 TDZE 1086 Apt Elev 1096

RNAV (GPS) RWY 36
JOHNSON COUNTY EXEC (OJC)

For uncompensated Baro-VNAV systems, LNAV/VNAV NA below -17°C (2°F) or above 95°C (203°F). DME/DME RNP-0.3 NA. Visibility reduction by helicopters NA. For inop MALSR, increase LPV, LNAV/VNAV and LNAV all Cats visibility to 1 mile.

MALSR

MISSED APPROACH: Climb to 3100 direct ILLOW and hold.

ATIS	KANSAS CITY APP CON	EXECUTIVE TOWER*	GND CON	UNICOM
119.35	118.9 251.075	126.0 (CTAF) L 225.4	121.6	122.95

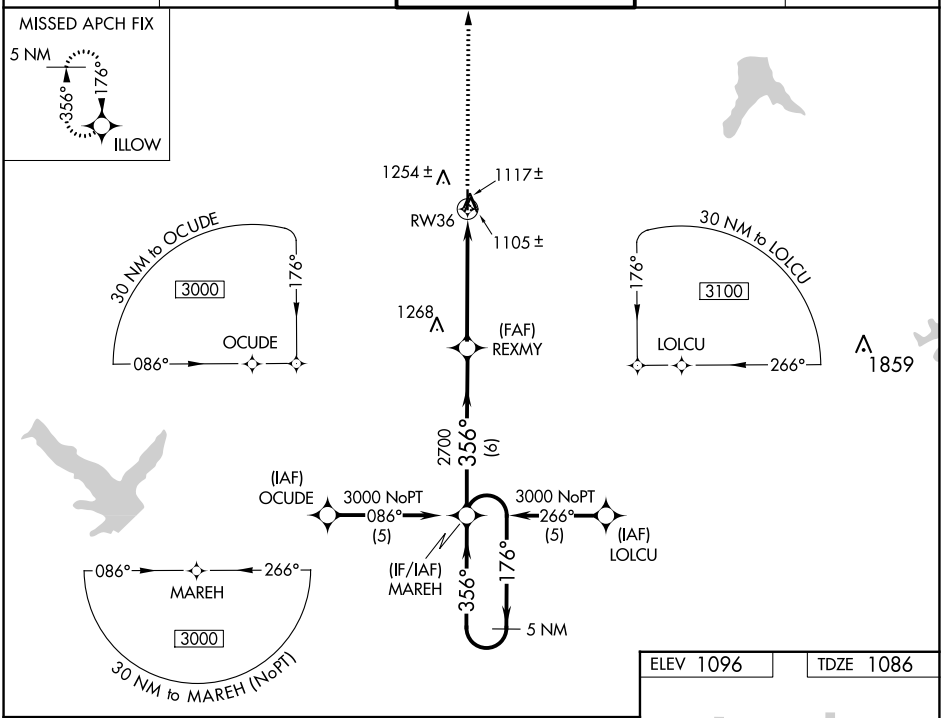

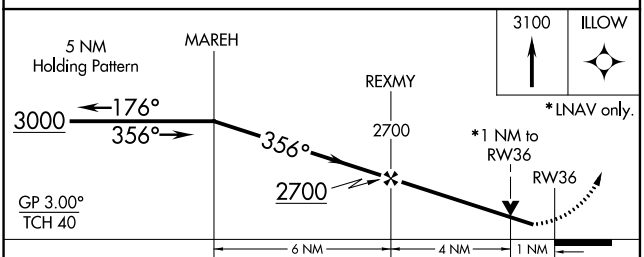

CATEGORY	A	B	C	D
LPV DA	1336-¾ 250 (300-¾)			NA
LNAV/VNAV DA	1355-¾ 269 (300-¾)			NA
LNAV MDA	1400-¾ 314 (400-¾)			NA
C CIRCLING	1620-1 524 (600-1)		1620-1½ 524 (600-1½)	NA

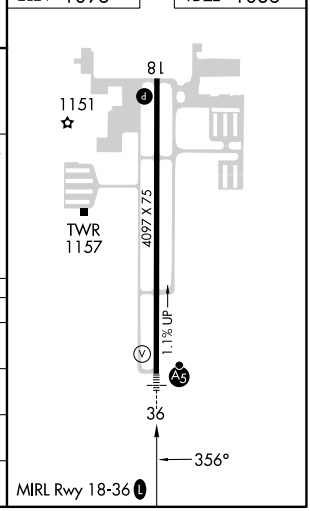

NC-2, 22 FEB 2024 to 21 MAR 2024
NC-2, 22 FEB 2024 to 21 MAR 2024