RNAV (GPS) RWY 36
FLOYD W JONES LEBANON (LBO)

APP CRS	Rwy ldg	5000
359°	TDZE	1321
	Apt Elev	1321

When local altimeter setting not received, use Springfield-Branson Ntl altimeter setting: increase LNAV/VNAV DA to 1786 feet and all visibilities ⅛ SM; increase all MDAs 120 feet and LNAV visibility Cat C ⅜ SM, Cat D ⅛ and Circling visibility Cat C/D ½ SM. Baro-VNAV NA when using Springfield-Branson Ntl altimeter setting. Baro-VNAV NA below -17° C (1° F). DME/DME RNP-0.3 NA.

NA

MISSED APPROACH: Climb to 3500 direct ULIKY and hold.

AWOS-3PT	SPRINGFIELD APP CON	CLNC DEL	UNICOM
118.975	121.1 290.5	123.725	122.8 (CTAF) L

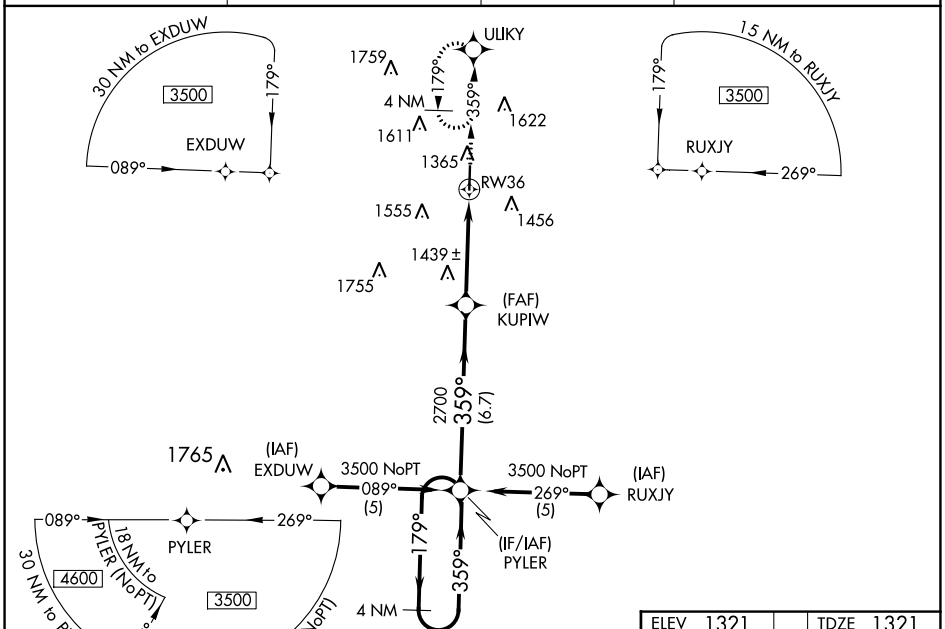

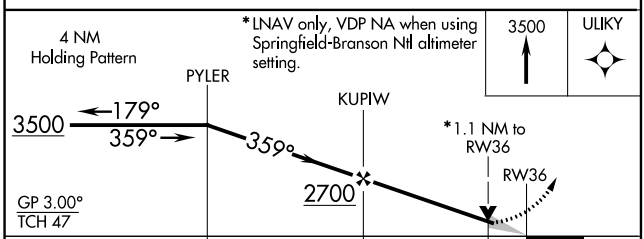

CATEGORY	A	B	C	D
GLS PA DA	NA			
LNAV/VNAV DA	1680-1¼ 359 (400-1¼)			
LNAV MDA	1700-1 379 (400-1)			1700-1¼ 379 (400-1¼)
CIRCLING	1820-1 499 (500-1)	1860-1 539 (600-1)	1980-1¾ 659 (700-1¾)	1980-2 659 (700-2)

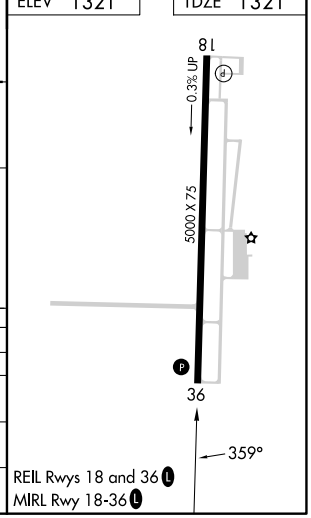

NC-3, 22 FEB 2024 to 21 MAR 2024