ILS or LOC RWY 4
GREATER KANKAKEE (IKK)

LOC I-IKK	APP CRS	Rwy ldg	5981
108.7	038°	TDZE	624
		Apt Elev	630

ADF required.

Circling to Rwy 16, 34 NA at night.
For inop ALS, increase S-LOC 4 Cat C/D visibility to ⅞ SM.

MALSR

MISSED APPROACH: Climb to 2300 then right turn direct LUKOW LOM and hold.

AWOS-3	CHICAGO CENTER	UNICOM
128.475	132.5 284.7	123.0 (CTAF) L

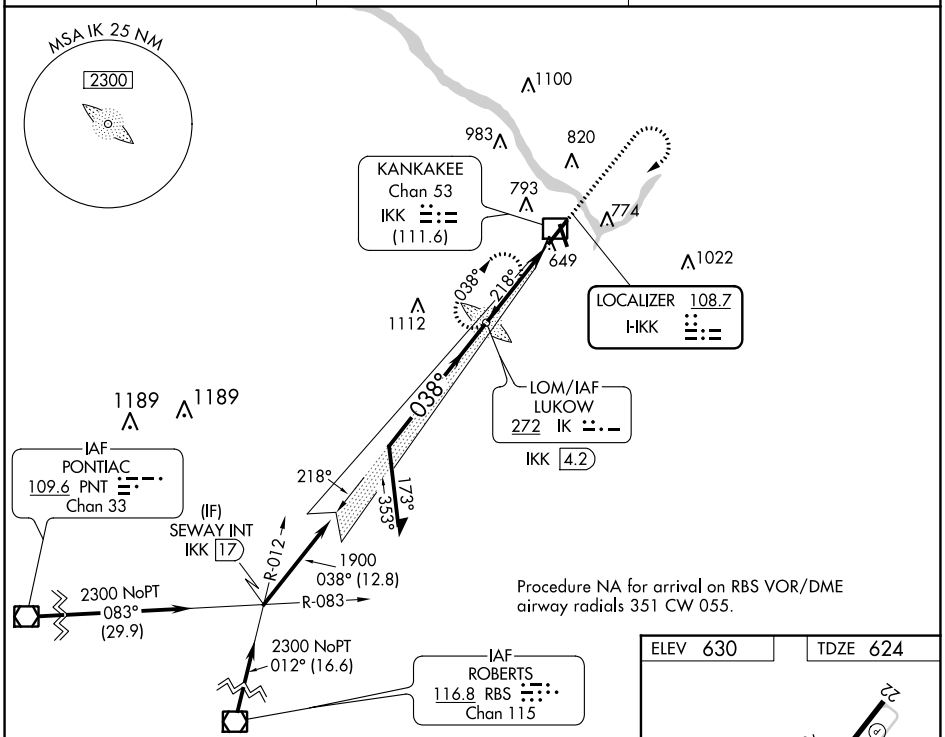

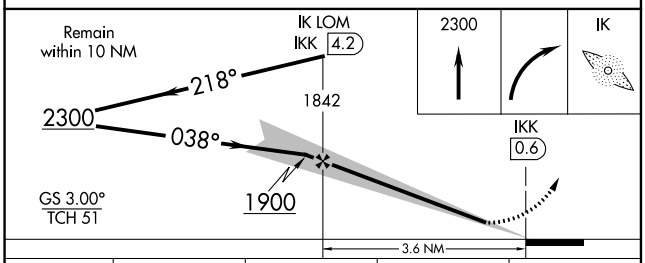

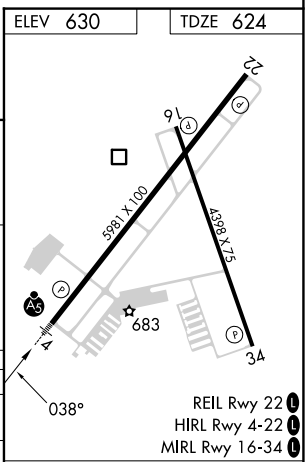

CATEGORY	A	B	C	D
S-ILS 4	824-½ 200 (200-½)			
S-LOC 4	920-½ 296 (300-½)		920-¾ 296 (300-¾)	
C CIRCLING	1080-1 450 (500-1)	1100-1 470 (500-1)	1140-1½ 510 (600-1½)	1340-2¼ 710 (800-2¼)

FAF to MAP 3.6 NM

Knots	60	90	120	150	180
Min:Sec	3:36	2:24	1:48	1:26	1:12

EC-3, 22 FEB 2024 to 21 MAR 2024

EC-3, 22 FEB 2024 to 21 MAR 2024