

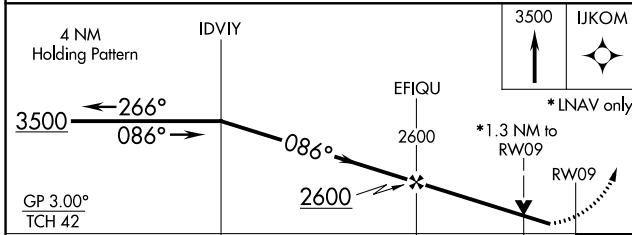
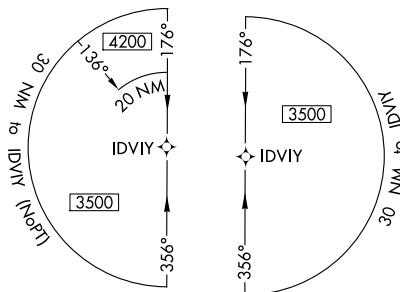
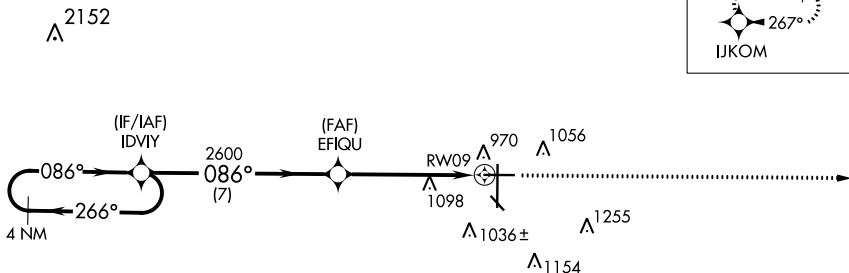
WAAS CH 97433 W09A	APP CRS 086°	Rwy Idg TDZE Apt Elev	6302 900 901
--	------------------------	-----------------------------	---

RNAV (GPS) RWY 9

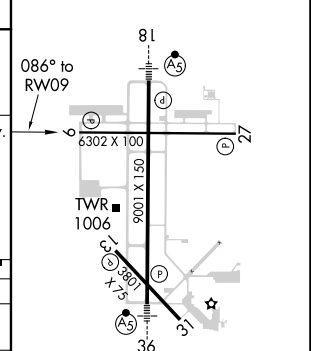
HECTOR INTL (F.A.R.)

RNP APCH.		MISSED APPROACH: Climb to 3500 direct IJKOM and hold.		
Baro-VNAV NA. Rwy 9 helicopter visibility reduction below 3/4 SM NA.				

ATIS 124.5 379.2	FARGO APP CON 120.4 377.15	FARGO TOWER 133.8 290.4	GND CON 121.9 348.6	CLNC DEL 121.9 348.6
----------------------------	--------------------------------------	-----------------------------------	-------------------------------	--------------------------------



ELEV 901	D	TDZE 900
----------	----------	----------



CATEGORY	A	B	C	D
LPV DA		1150-3/4	250 (300-3/4)	
LNAV/VNAV DA		1171-7/8	271 (300-7/8)	
LNAV MDA	1360-1	460 (500-1)	1360-1 3/8	460 (500-1 3/8)
C CIRCLING	1380-1	479 (500-1)	1520-1 3/4	1620-2 1/4
			619 (700-1 3/4)	719 (800-2 1/4)

HIRL Rwy 18-36
REIL Rws 9 and 27
MIRL Rws 9-27 and 13-31

NC-1, 22 FEB 2024 to 21 MAR 2024

NC-1, 22 FEB 2024 to 21 MAR 2024