WAAS CH 56502 W08A	APP CRS 080°	Rwy ldg 4801 TDZE 1247 Apt Elev 1248

RNAV (GPS) RWY 8
PITTSBURGH/BUTLER RGNL (BTP)

For uncompensated Baro-VNAV systems, LNAV/VNAV NA below -17°C (2°F) or above 54°C (130°F). Rwy 8 helicopter visibility reduction below ¾ SM NA.
DME/DME RNP-0.3 NA.

MALSF

MISSED APPROACH: Climb to 3100 direct DEFLU and hold.

AWOS-3PT	PITTSBURGH APP CON	CLNC DEL	UNICOM	CTAF
121.450	124.75 338.2	119.4	123.05	123.05 L

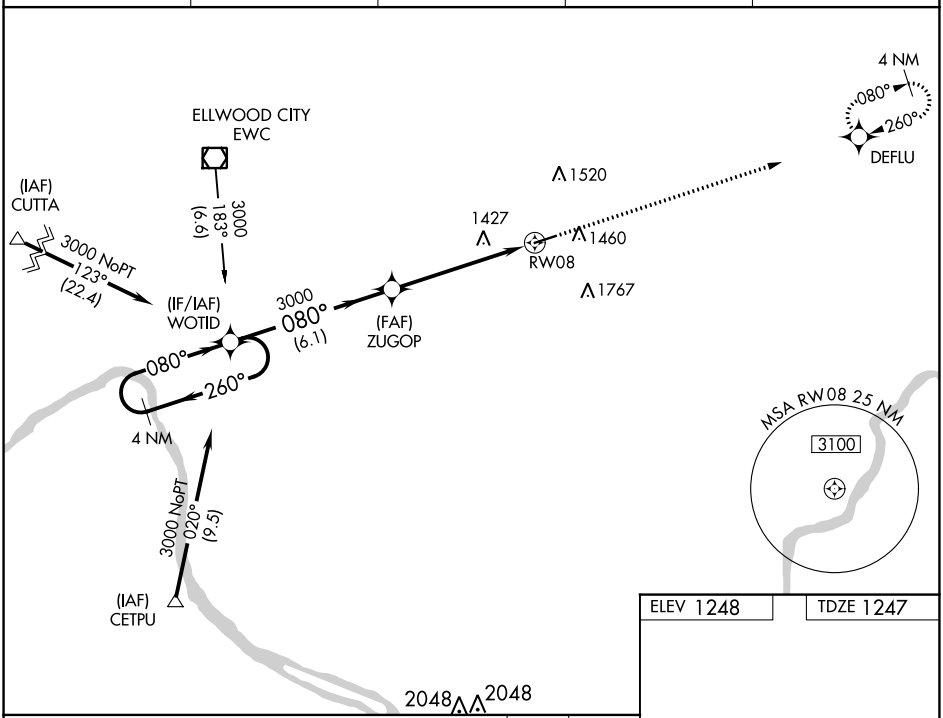

ELEV 1248 TDZE 1247

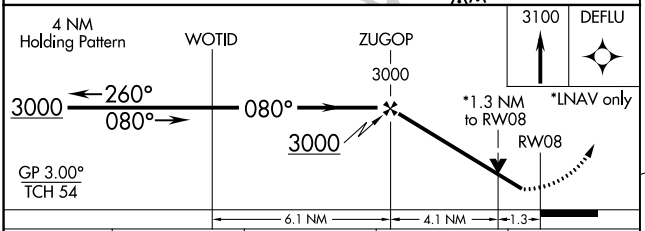

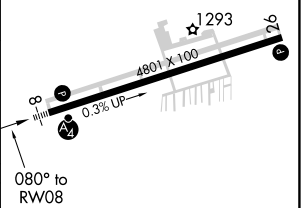

CATEGORY	A	B	C	D
LPV DA	1497-¾ 250 (300- ¾)			
LNAV/VNAV DA	1604-1 357 (400-1)			
LNAV MDA	1680-¾ 433 (500- ¾)		1680-1 433 (500-1)	
C CIRCLING	1820-1 572 (600-1)		2080-2½ 832 (900-2½)	2080-2¾ 832 (900-2¾)

REIL Rwy 26 L
HIRL Rwy 8-26 L

NE-4, 22 FEB 2024 to 21 MAR 2024