WAAS CH 56611 W23A	APP CRS 233°	Rwy ldg 4699 TDZE 431 Apt Elev 434

RNAV (GPS) RWY 23
SARATOGA COUNTY (5B2)

RNP APCH

Baro-VNAV and VDP NA when using Albany altimeter setting. Rwy 23 helicopter visibility reduction below ¾ SM NA. For uncompensated Baro-VNAV systems, LNAV/VNAV NA below -15°C or above 54°C. Circling NA at night. When local altimeter setting not received, use Albany altimeter setting and increase all DAs 63 feet and MDAs 80 feet. Increase LPV and LNAV/VNAV all Cats visibility ⅛ SM, LNAV Cats C/D visibility ⅜ SM, and Circling Cat C visibility ¼ SM.

NA

MISSED APPROACH: Climb to 3000 direct WALTU and hold.

AWOS-3	ALBANY APP CON	CLNC DEL (GCO)	UNICOM
132.025	118.05 263.075	118.125	123.075 (CTAF) L

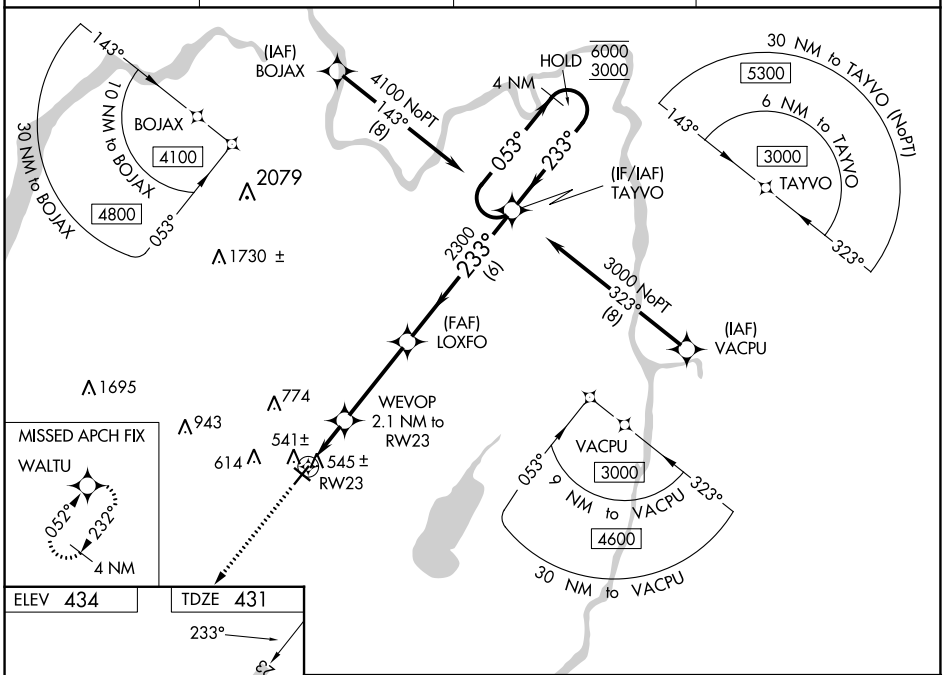

ELEV 434 TDZE 431

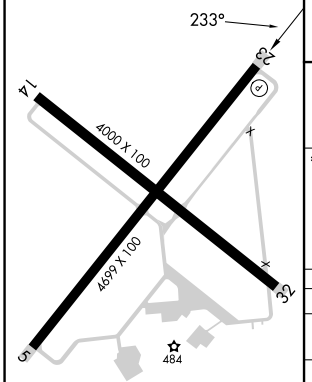

MIRL Rwy 5-23 L
MIRL Rwy 14-32
REIL Rwys 5 and 23 L

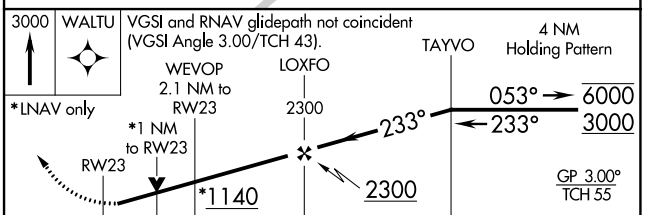

CATEGORY	A	B	C	D
LPV DA	698-⅞ 267 (300-⅞)			
LNAV/VNAV DA	706-⅞ 275 (300-⅞)			
LNAV MDA	800-1 369 (400-1)			
C CIRCLING	980-1 546 (600-1)	1080-1 646 (700-1)	1140-2 706 (800-2)	1340-3 906 (1000-3)

NE-2, 22 FEB 2024 to 21 MAR 2024
NE-2, 22 FEB 2024 to 21 MAR 2024