RNAV (GPS) RWY 22
SCOTTSBORO MUNI-WORD FLD (4A6)

APP CRS	Rwy ldg	5010
221°	TDZE	641
	Apt Elev	650

Rwy 22 helicopter visibility reduction below 1 SM NA. DME/DME RNP-0.3 NA. Procedure NA at night.

MISSED APPROACH: Climb to 1100 then climbing left turn to 3500 direct DUGGE and hold.

AWOS-3PT	ATLANTA CENTER	UNICOM
120.125	124.5 270.325	123.0 (CTAF) L

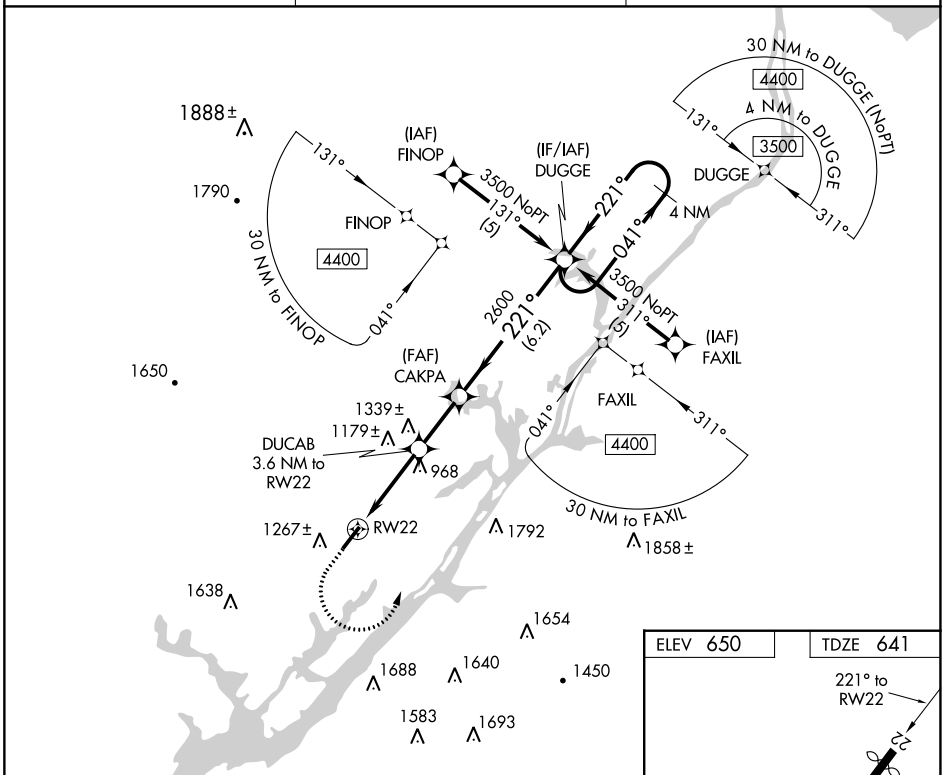

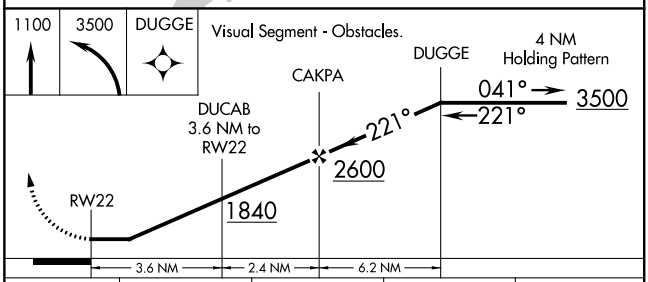

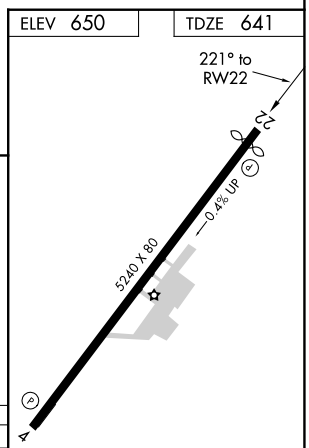

CATEGORY	A	B	C	D
LNAV MDA	1360-1 719 (800-1)		1360-2 719 (800-2)	1360-2¼ 719 (800-2¼)
CIRCLING	1620-1¼ 970 (1000-1¼)	1780-1½ 1130 (1200-1½)	1800-3 1150 (1200-3)	

MIRL Rwy 4-22 L
REIL Rwys 4 and 22 L

SE-4, 22 FEB 2024 to 21 MAR 2024

SE-4, 22 FEB 2024 to 21 MAR 2024