RNAV (GPS) RWY 4
SCOTTSBORO MUNI-WORD FLD (4A6)

APP CRS	Rwy ldg	5240
040°	TDZE	650
	Apt Elev	650

DME/DME RNP-0.3 NA. Procedure NA at night.
Rwy 4 helicopter visibility reduction below 1 SM NA.

MISSED APPROACH: Climb to 3500 direct DUGGE and hold.

AWOS-3PT	ATLANTA CENTER	UNICOM
120.125	124.5 270.325	123.0 (CTAF) L

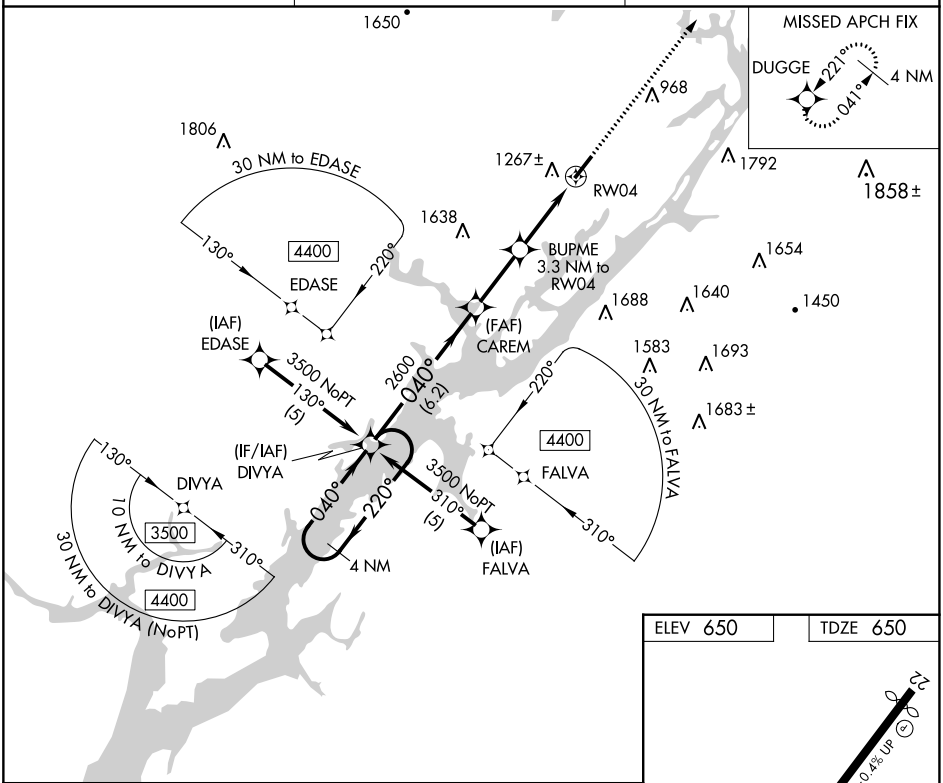

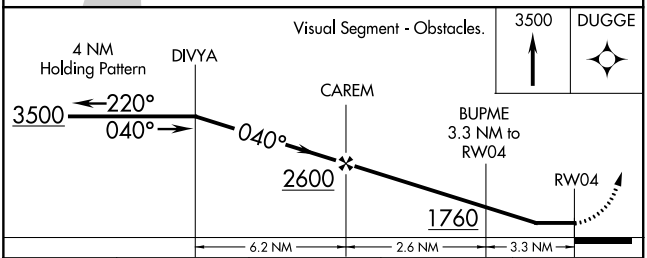

CATEGORY	A	B	C	D
LNAV MDA	1520-1 870 (900-1)	1520-1¼ 870 (900-1¼)	1520-2½ 870 (900-2½)	1520-2¾ 870 (900-2¾)
CIRCLING	1620-1¼ 970 (1000-1¼)	1780-1½ 1130 (1200-1½)	1800-3 1150 (1200-3)	

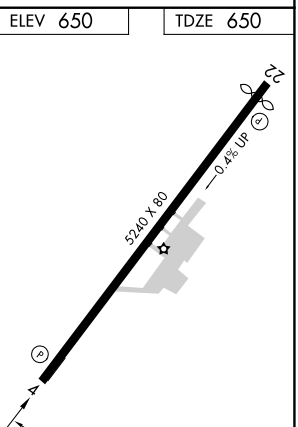

MIRL Rwy 4-22 L
REIL Rwys 4 and 22 L

SE-4, 22 FEB 2024 to 21 MAR 2024